

PHOTO APPENDIX

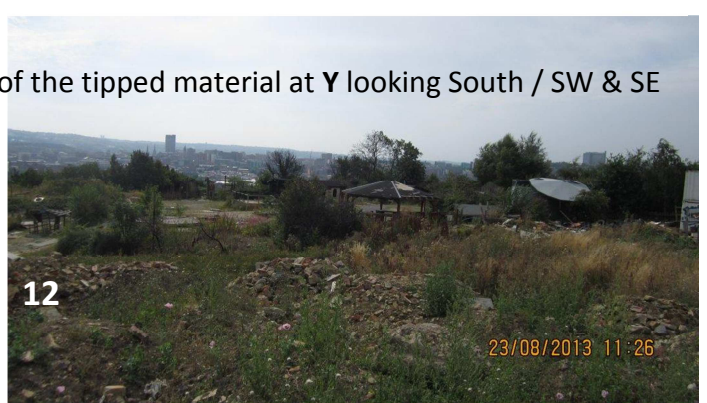

Top car park (Area X)

Taken 'on site' 20th March 2013 and 23rd August 2013





Site of Main Building (Area Y)

Taken 'on site' 20th March, 23rd August & 4th September 2013



Views of the Ski Village from public footpaths skirting the Boundary
(Actual views Sept.2013 / no zoom used in any photo shown here)



Taken - Footpath Point D




18



19

Taken at Footpath Point E

Taken - Footpath Point F



20

Taken from Vale Road Point G



Taken at Vale Road Point H



Taken at Footpath Point J



Photos Taken from within the Ski Village Site
(of damaged structures, waste & fly-tipped material)

